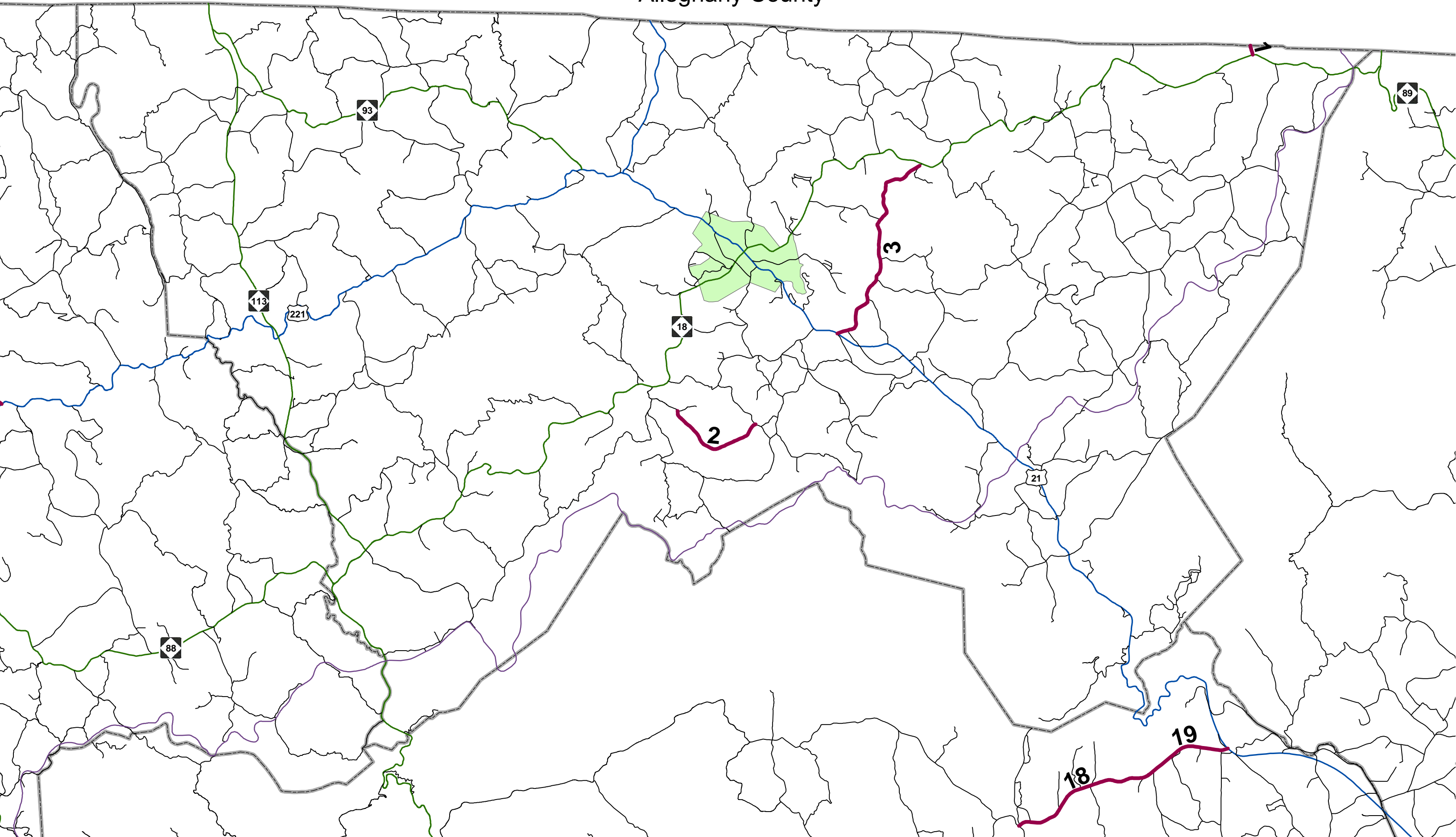


2019 Contract 11-00-128

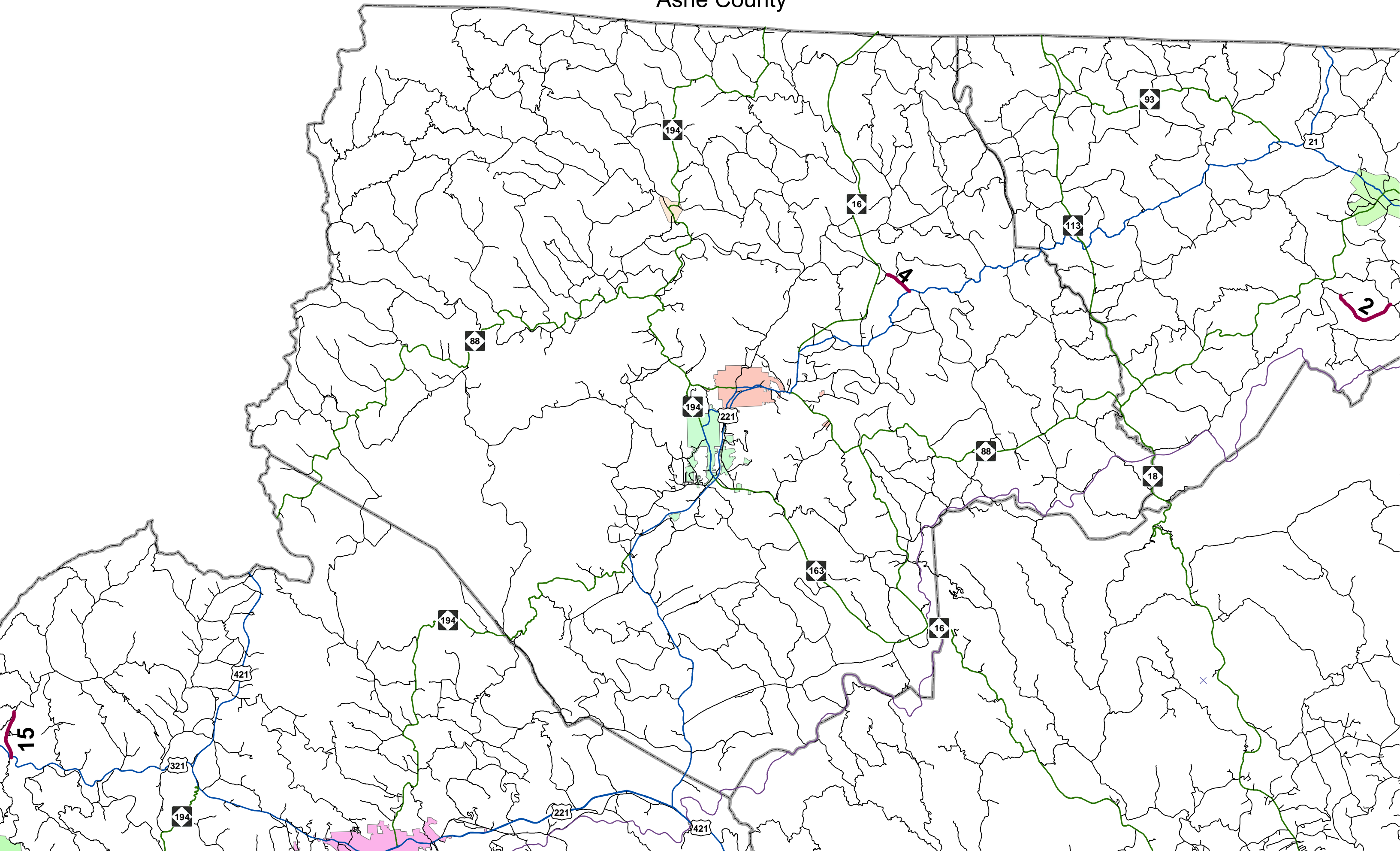
Map #	County	WBS#	Route_Name	From	To	Length	4" (20 mils)Line LFT	Time Restrictions
1	003-Alleghany	44857.3.2	SR 1442	NC 18	VA Line	0.18	3,802	AM/PM
2	003-Alleghany	44857.3.2	SR 1133	SR 1134	SR 1129	2.05	43,296	AM/PM
3	003-Alleghany	44857.3.2	SR 1426	US 21	NC 18	4.23	89,338	AM/PM
4	005-Ashe	44857.3.2	SR 1571	US 221	SR 1572	0.836	17,656	AM/PM
5	006-Avery	44857.3.2	SR 1143	US 221	WCL Crossnore	0.96	20,275	AM/PM, School
6	006-Avery	44857.3.2	NC 194	US 221	NC 181	3.873	85,433	AM/PM, School
7	006-Avery	44857.3.2	SR 1157	SR 1163	WCL Newland	2.963	62,579	AM/PM, School
8	086-Surry	44857.3.2	SR 1100	SR 2213	SR 1003	2.148	45,366	AM/PM, School
9	086-Surry	44857.3.2	SR 1856	NC 268	SR 1857	1	21,270	AM/PM, School
10	086-Surry	44857.3.2	SR 1856 NB	SR 1857	0.2 mile south of US 52	0.75	9,310	AM/PM, School
11	086-Surry	44857.3.2	SR 1856 SB	Bridge# 328	SR 1857	0.474	6,131	
12	086-Surry	44857.3.2	SR 1100	US 601 Bus.	US 601	1	19,148	AM/PM, School
13	086-Surry	44857.3.2	SR 2426	US 52	SR 1371	0.34	5,838	AM/PM, School
14	086-Surry	44857.3.2	SR 2426	SR 1371	SR 2436	0.62	6,667	AM/PM, School
15	095-Watauga	44857.3.2	SR 1602	SR 1603	SR 1636	0.87	18,374	AM/PM
16	095-Watauga	44857.3.2	SR 1202	US 321	SR 1201	1.482	31,300	AM/PM
17	095-Watauga	44857.3.2	SR 1136	SR 1138	SR 1137	1.24	26,189	AM/PM
18	095-Watauga	44857.3.2	SR 1568	NC 105	NC 105	1.095	23,126	AM/PM
19	097-Wilkes	44857.3.2	SR 1002	SR 1749 +.10	SR 1917	3	63,360	AM/PM, School
20	097-Wilkes	44857.3.2	SR 1002	SR 1917	US 21	1.64	34,637	AM/PM, School
21	097-Wilkes	44857.3.2	SR 2510	US 421 Bus	NC 18	1.74	37,249	AM/PM, School

Total	670,300
-------	---------

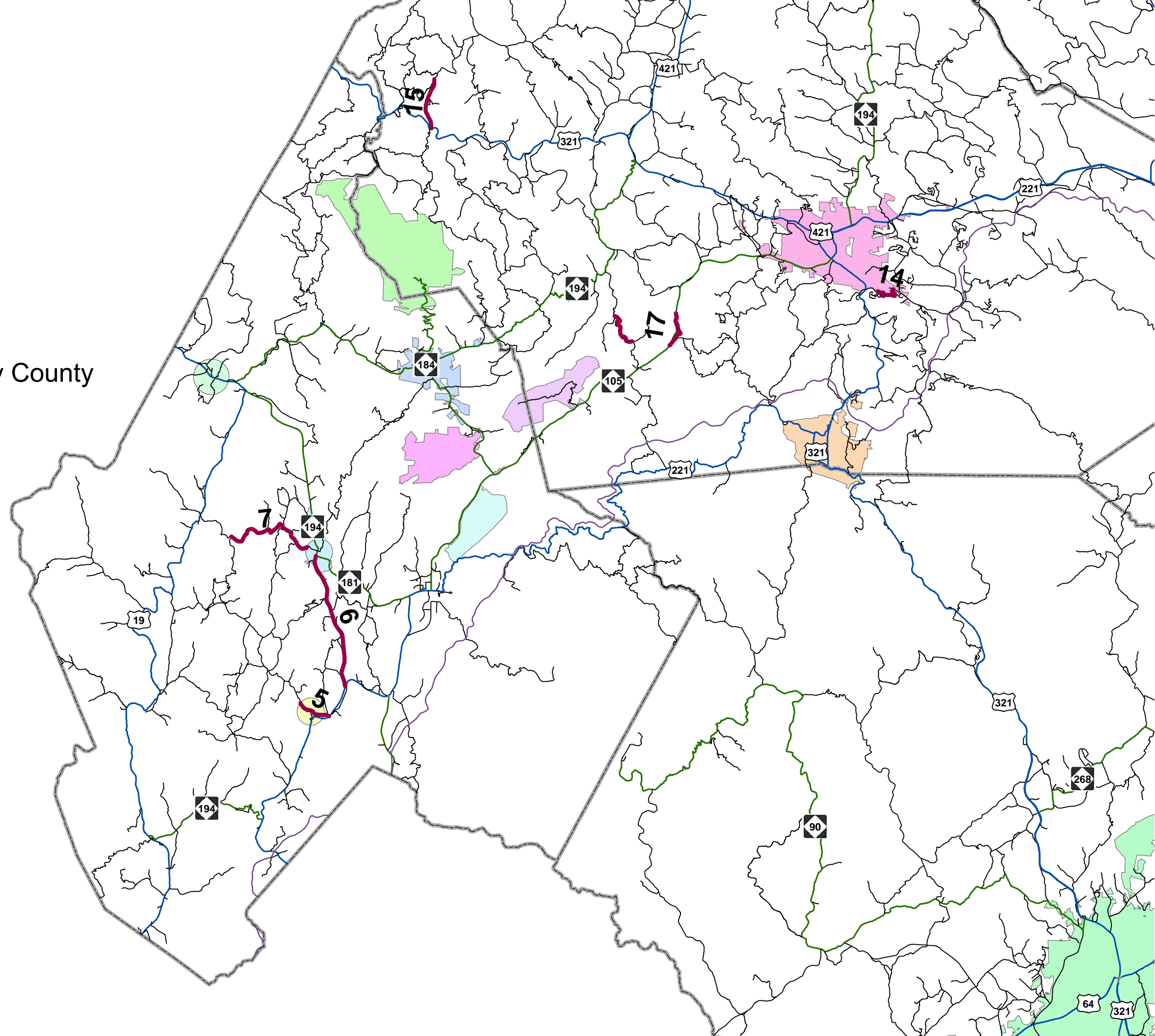
Allegheny County



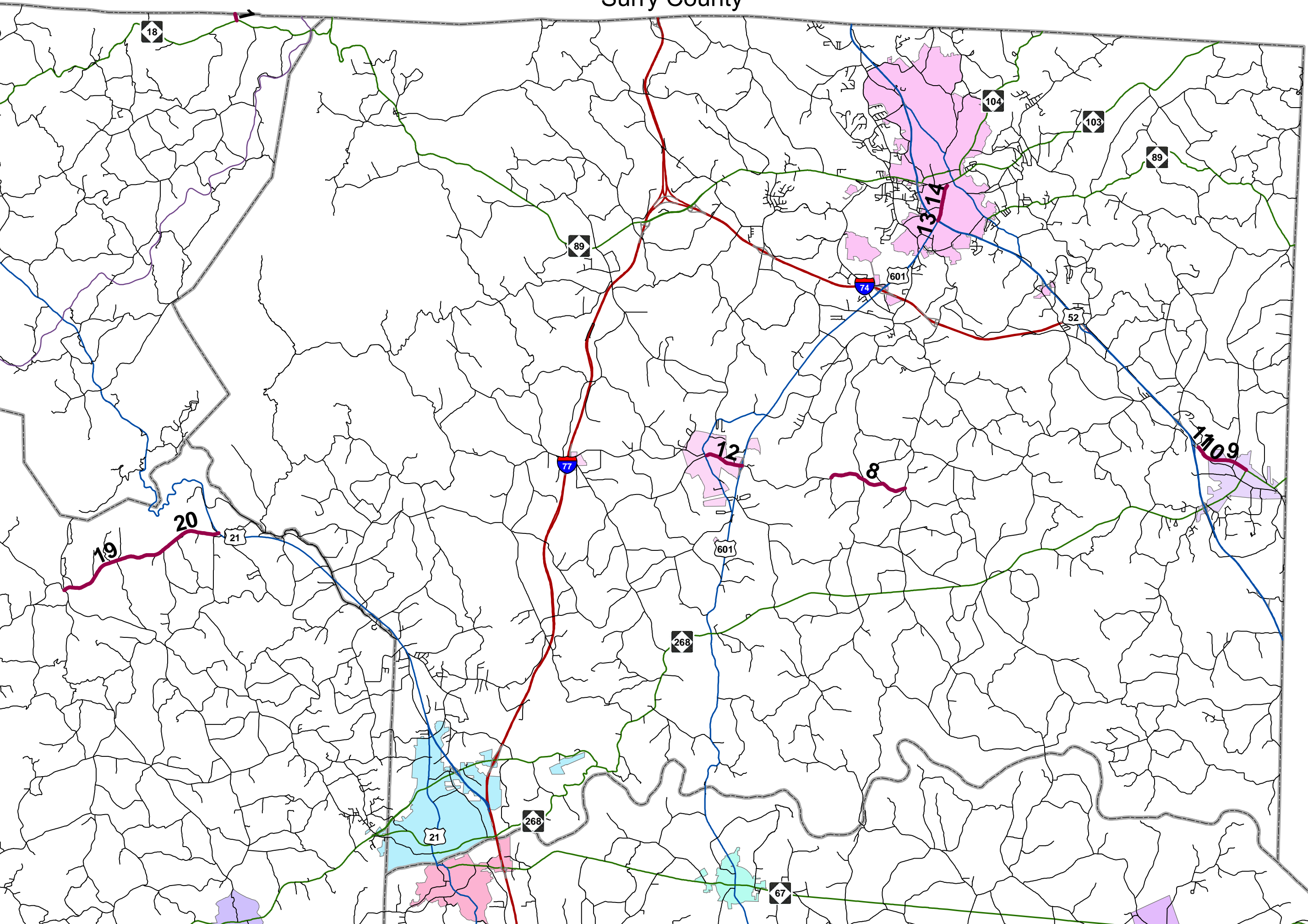
Ashe County



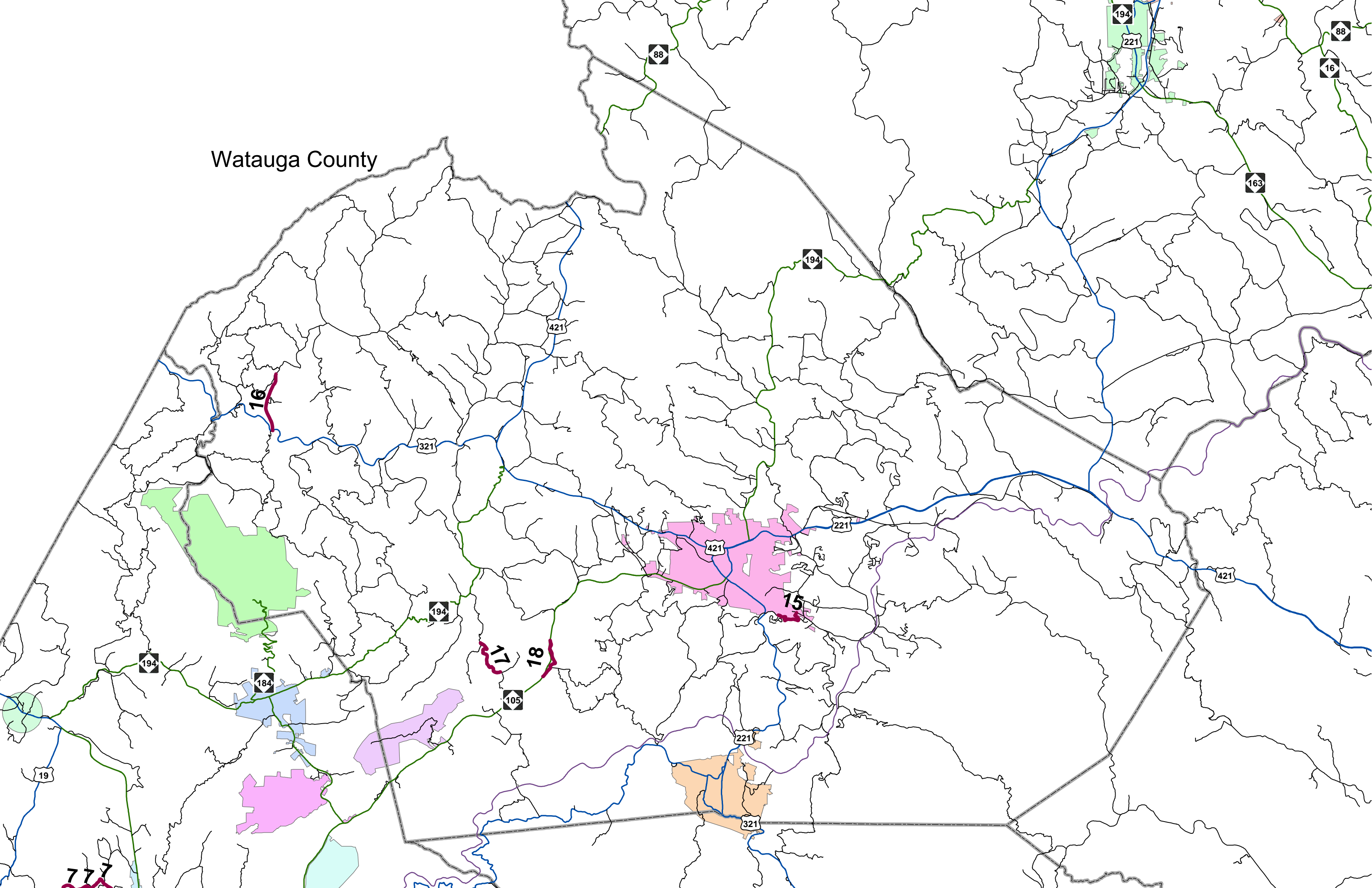
Avery County

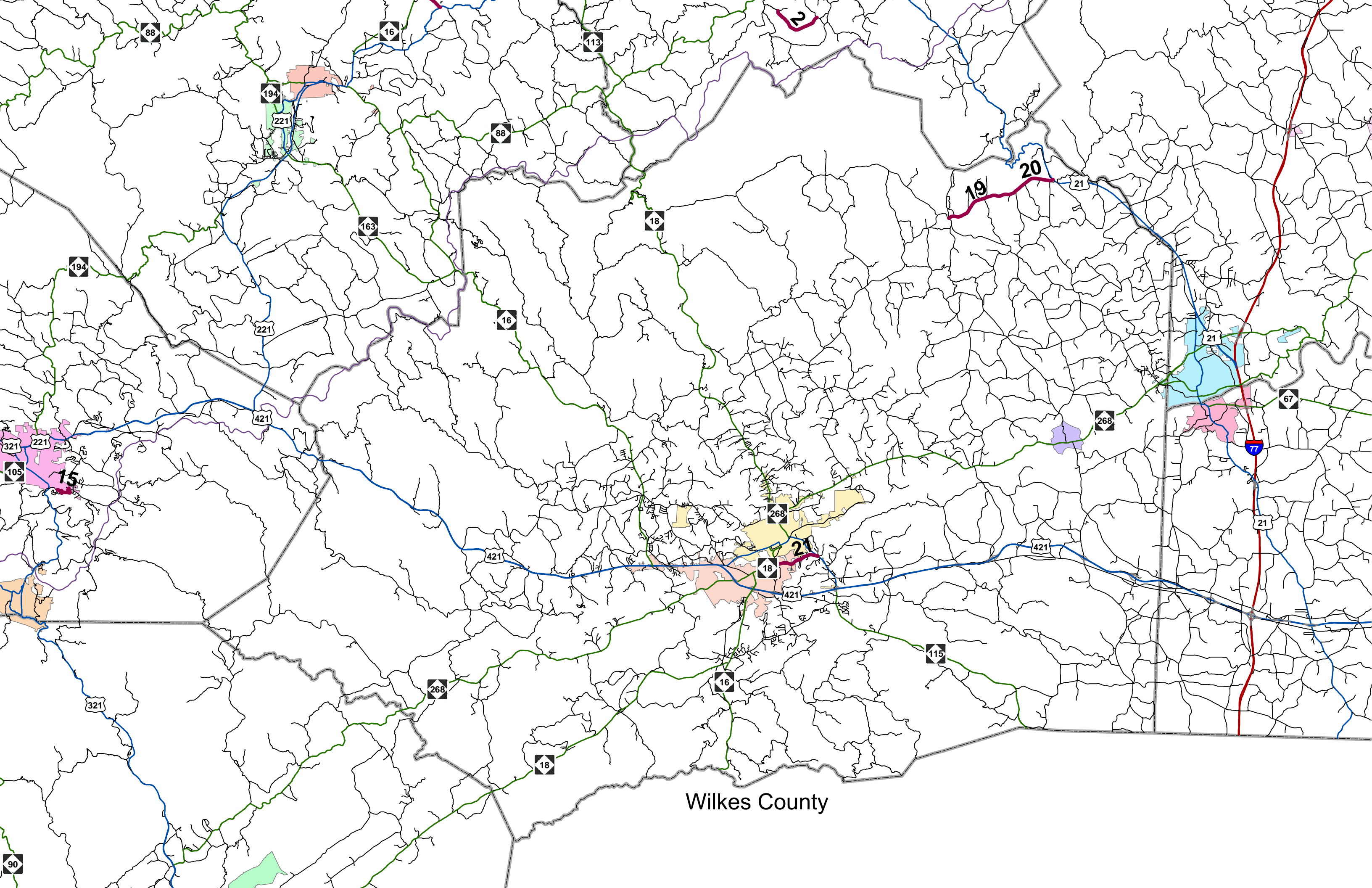


Surry County



Watauga County





Wilkes County